

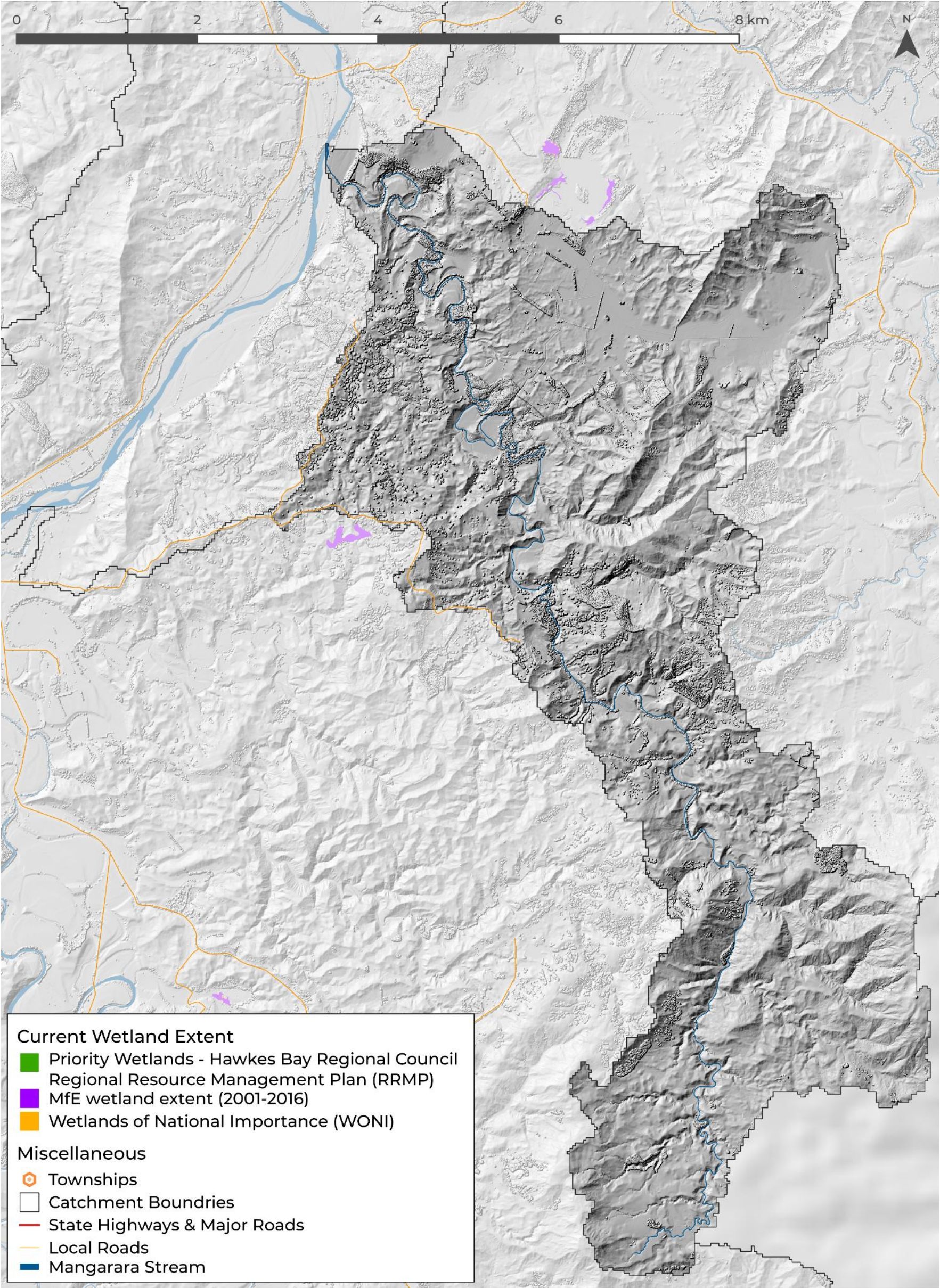
Tukituki Land Care: Catchment Appendices

Mangarara Catchment maps

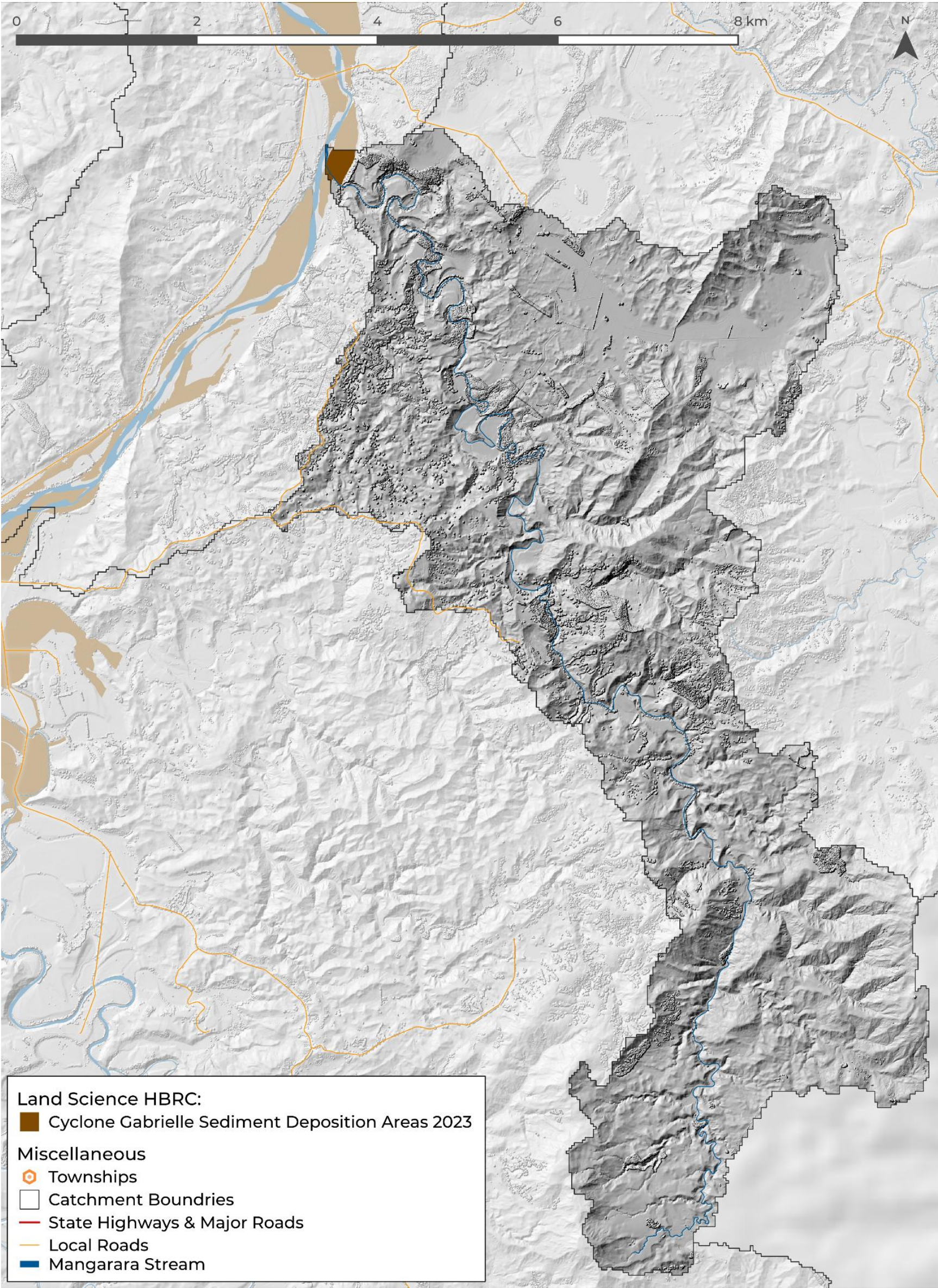
These maps have been created as part of [THE BIG PICTURE PROJECT](#) and have been compiled as an appendix to the catchment planning project undertaken by EIS. While these maps may be a useful resource for TLC, they are supplementary to the outputs provided as part of that project.

December 2024

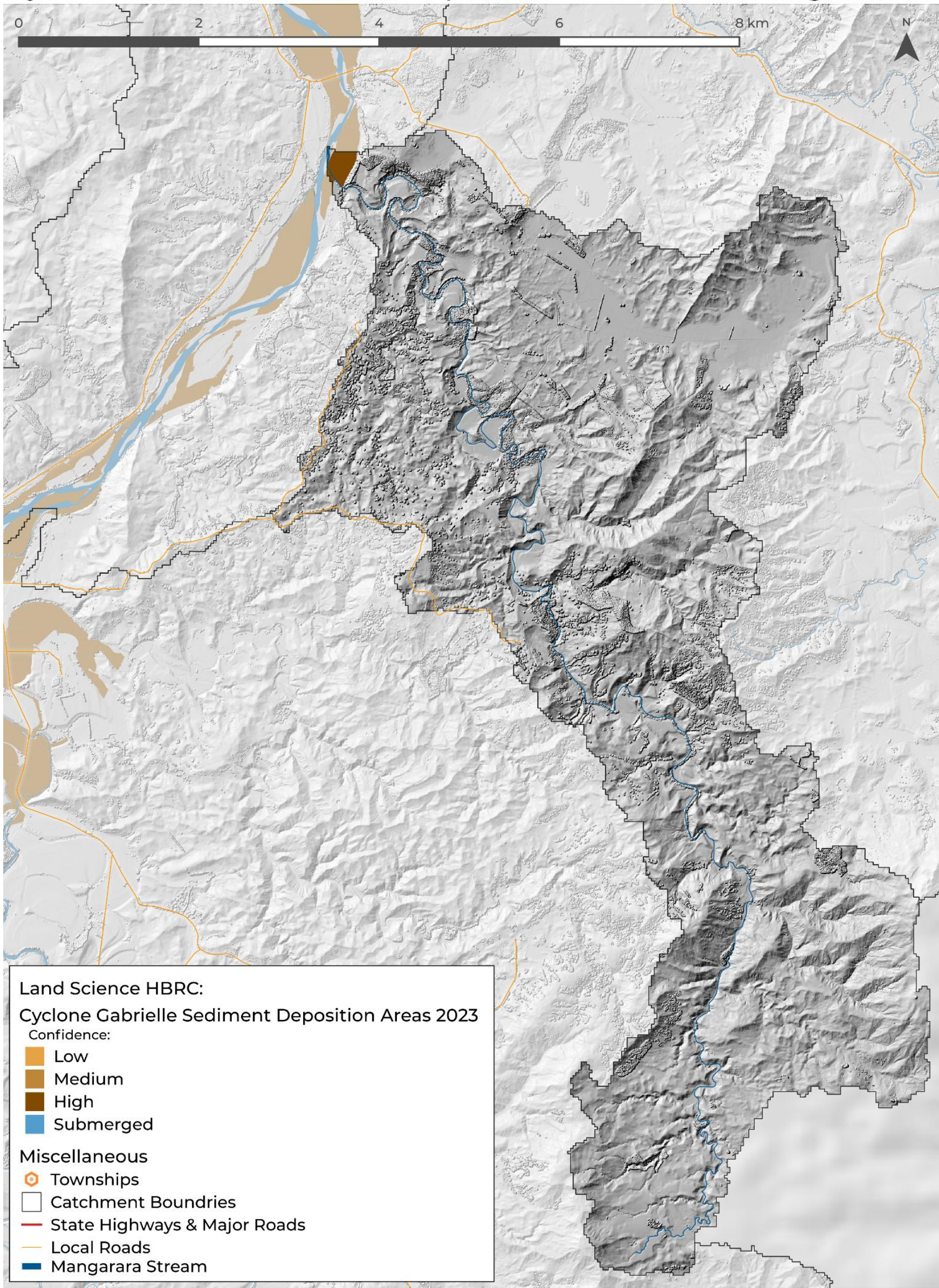
Current Wetland Extent - Mangarara



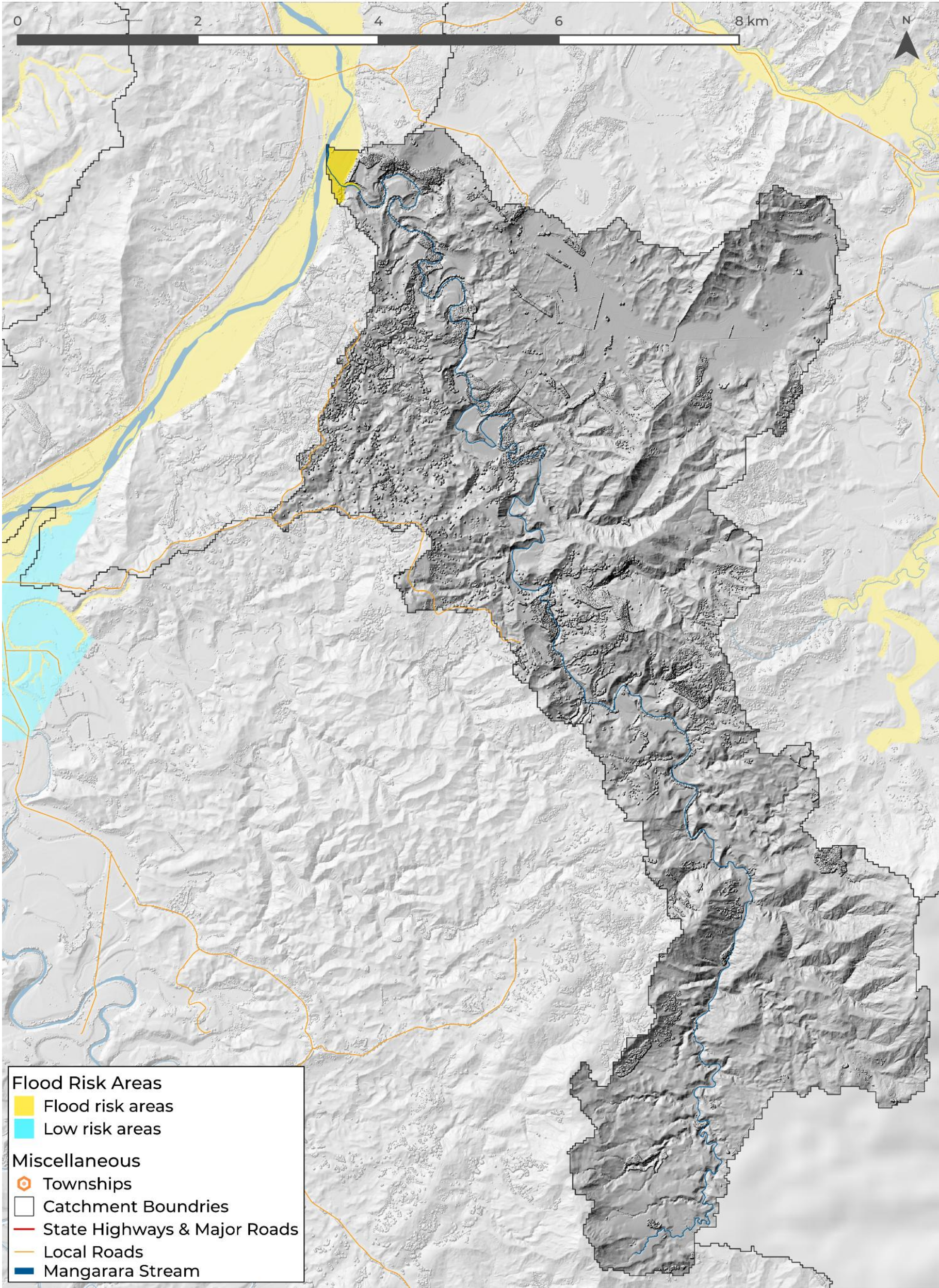
Cyclone Gabrielle Sediment Deposition Areas 2023 - Mangarara



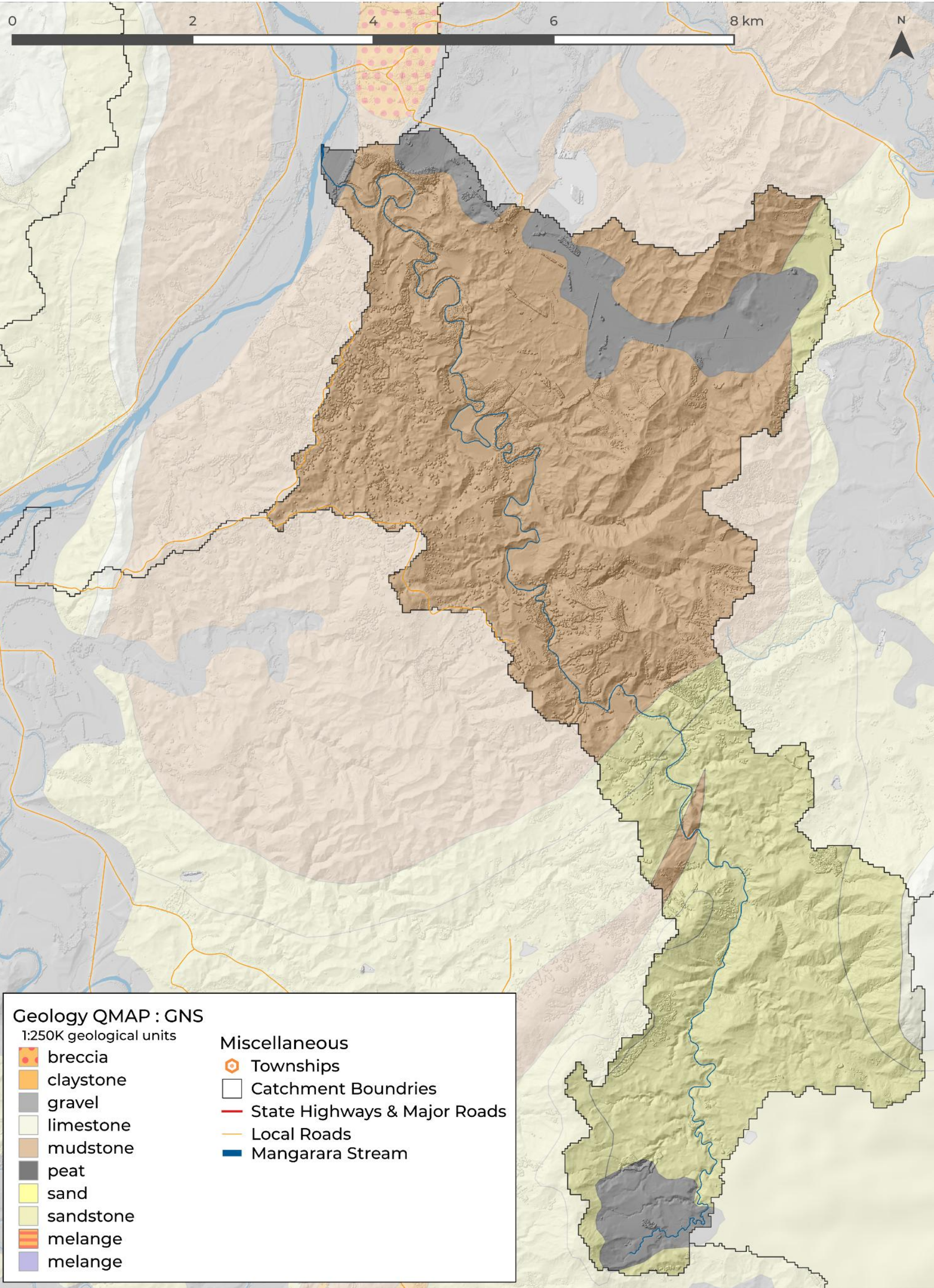
Cyclone Gabrielle Sediment Deposition Areas 2023 - Mangarara



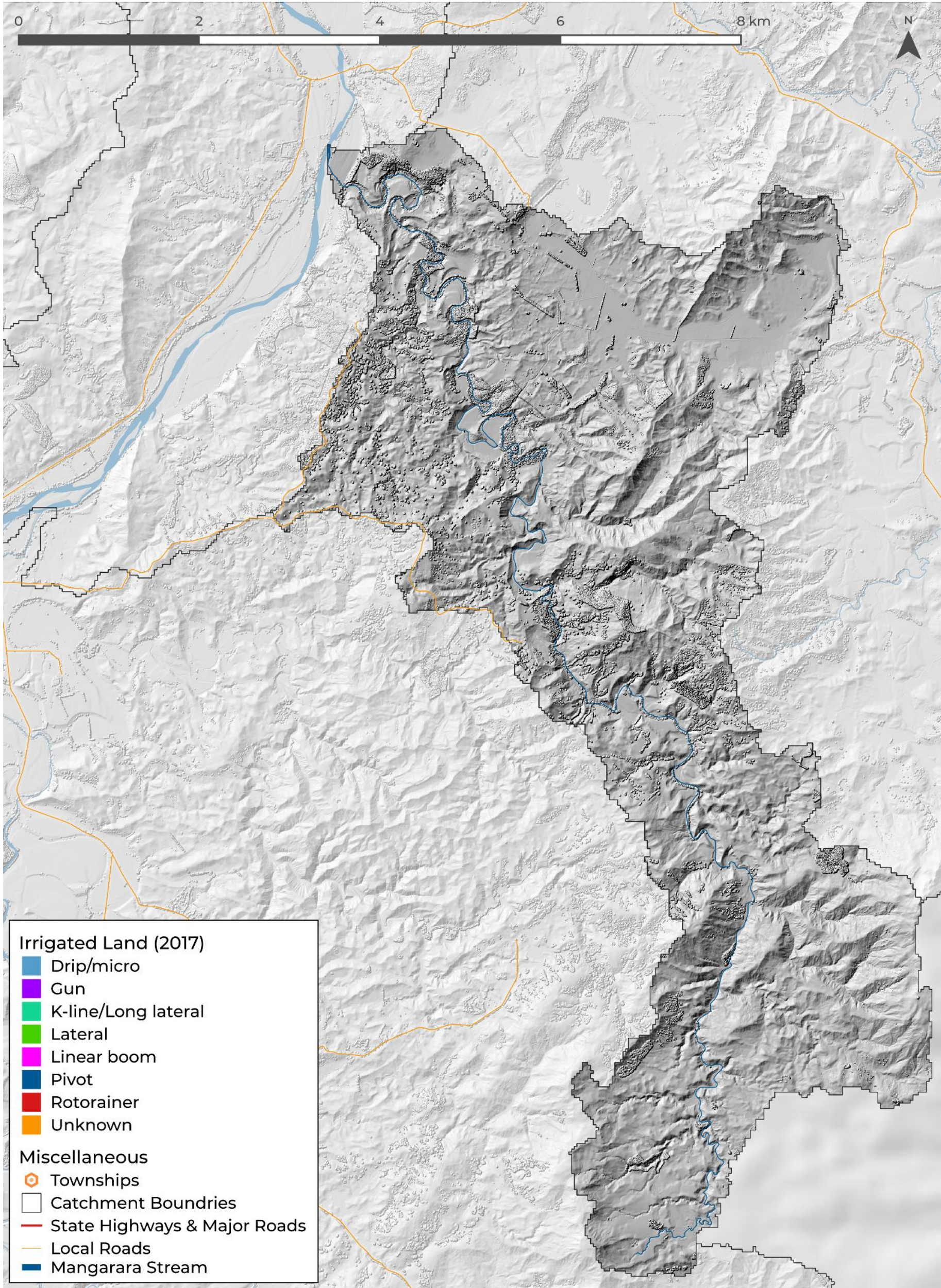
Flood Risk Areas - Mangarara



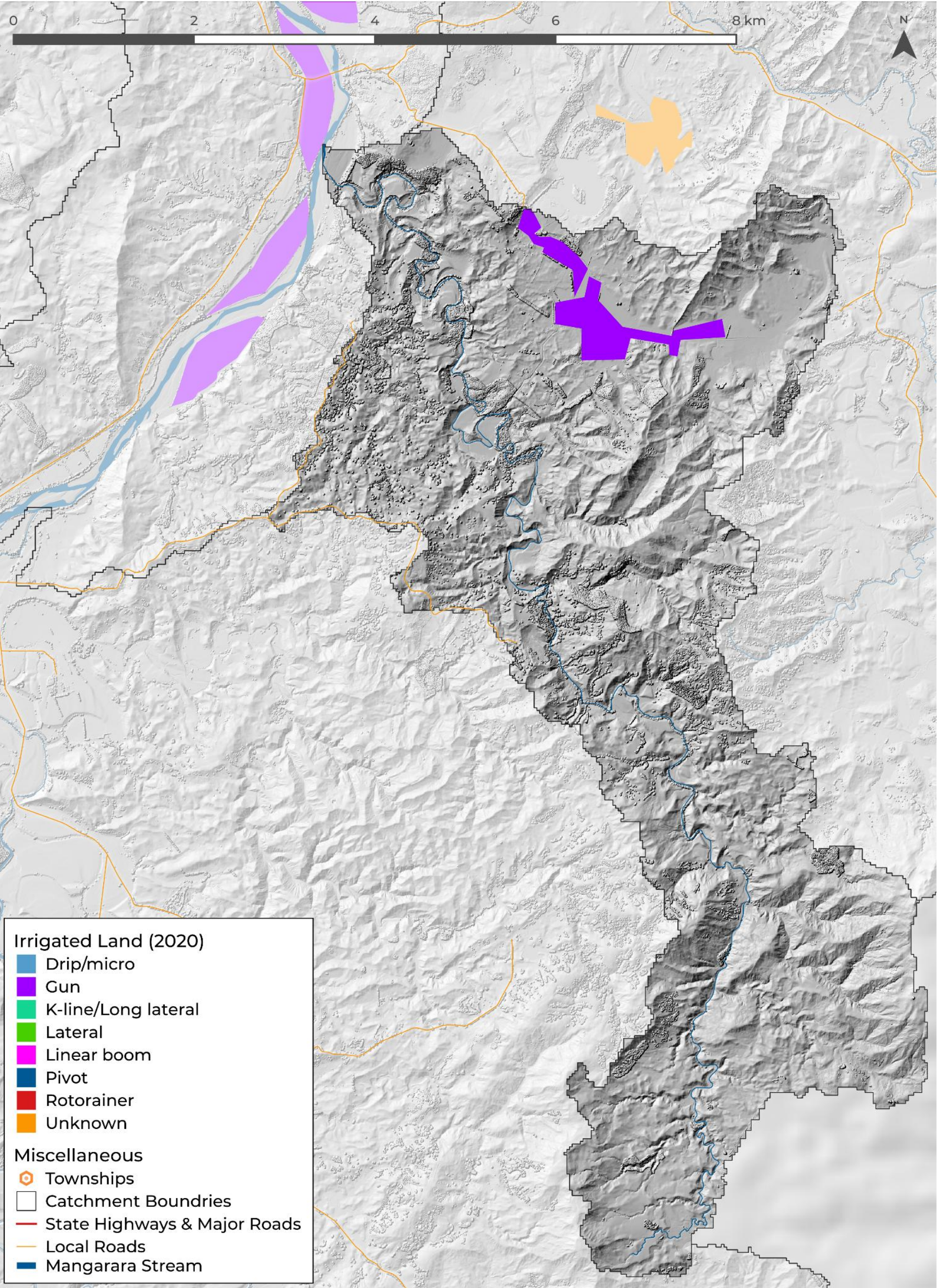
Geology QMAP : GNS - Mangarara



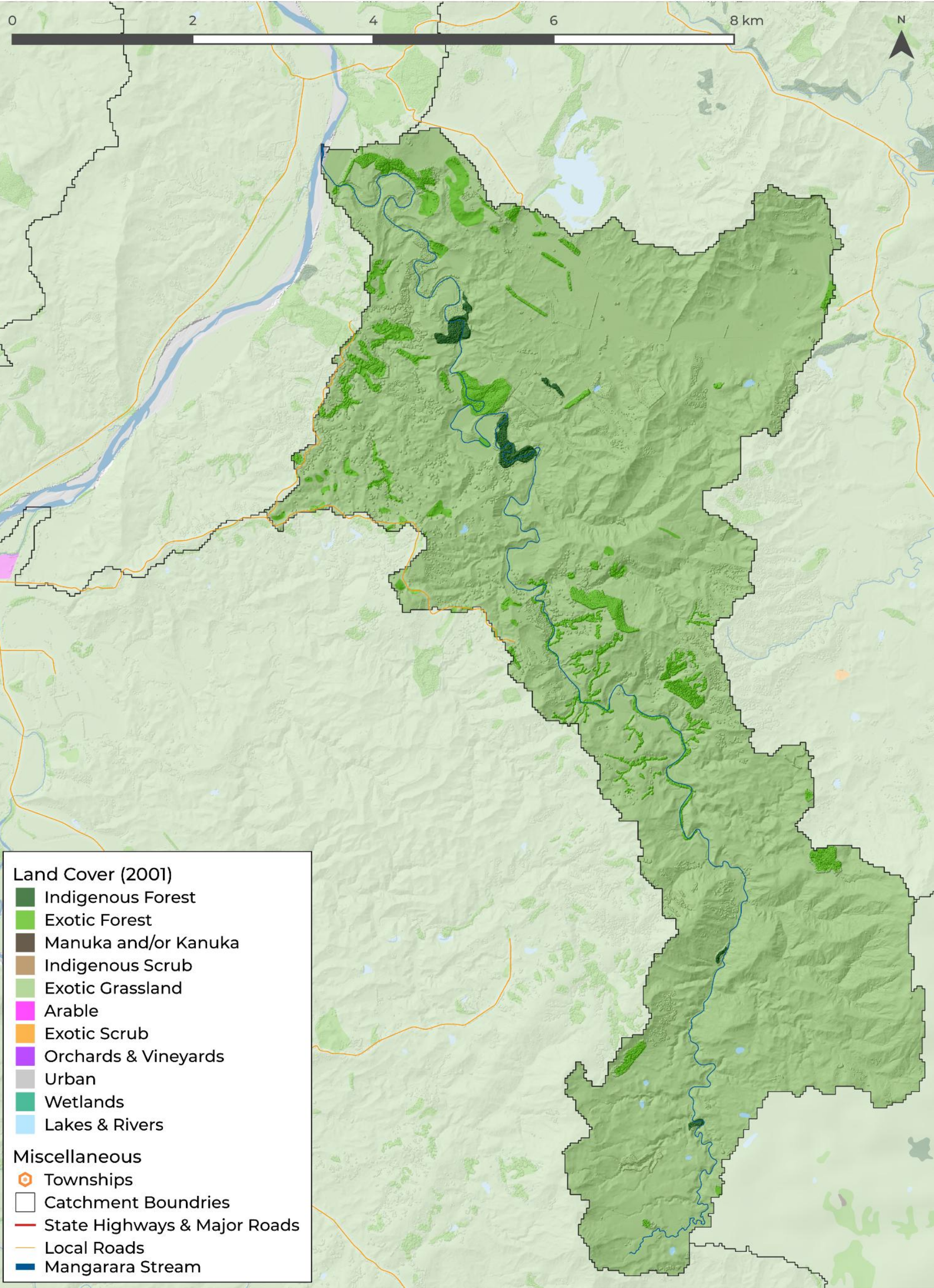
Irrigated Land 2017 - Mangarara



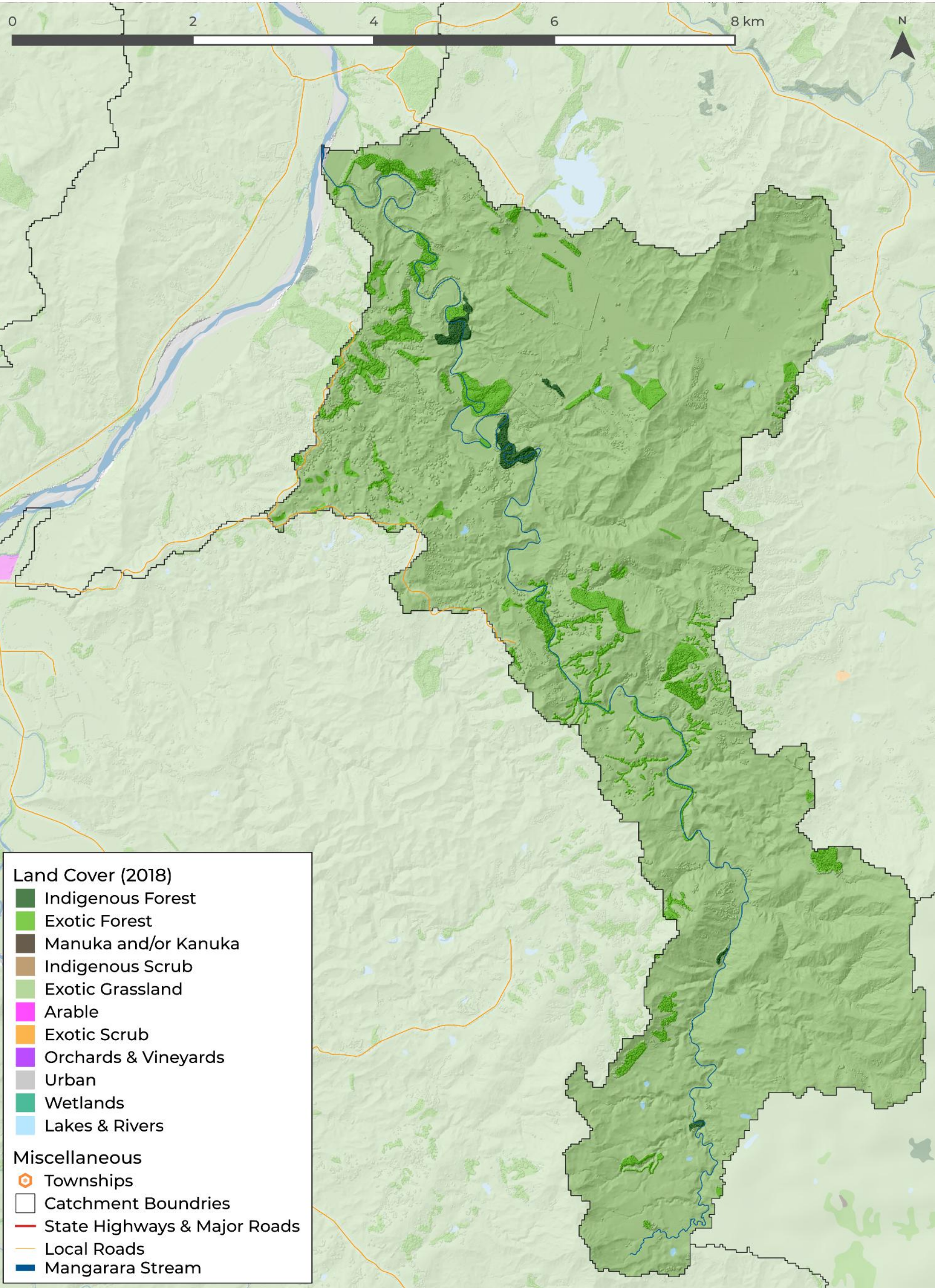
Irrigated Land 2020 - Mangarara



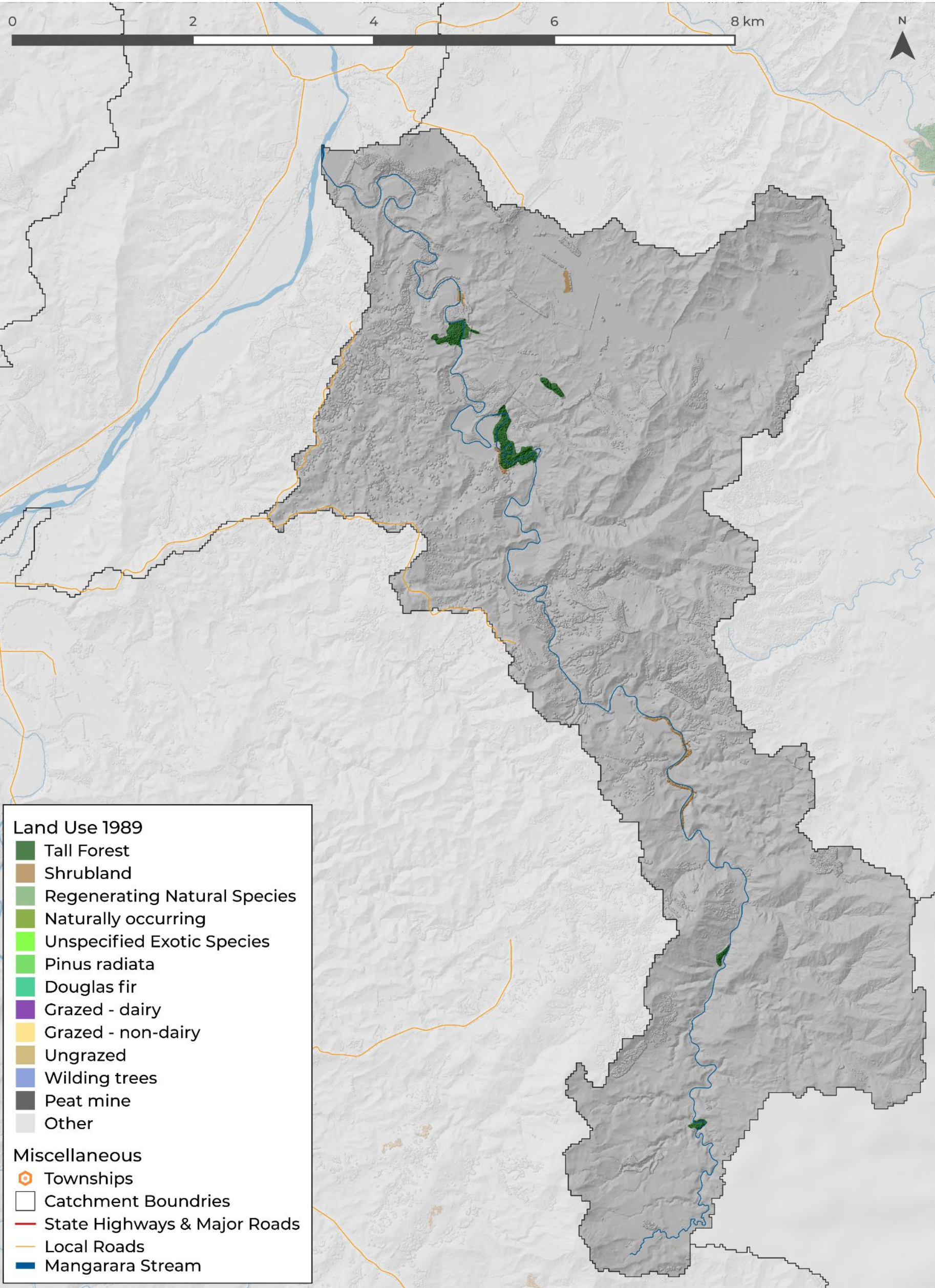
Land Cover 2001 - Mangarara



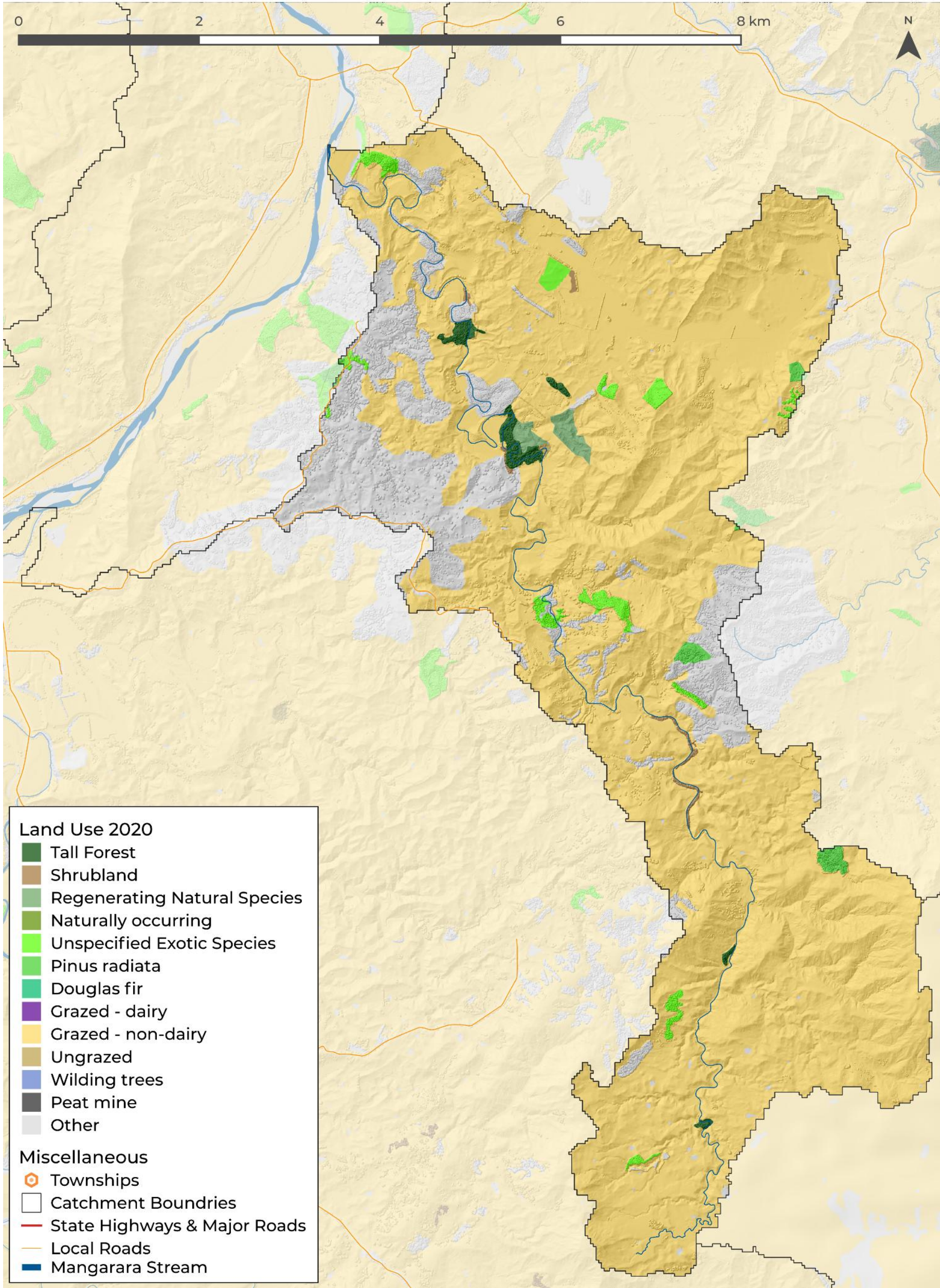
Land Cover 2018 - Mangarara



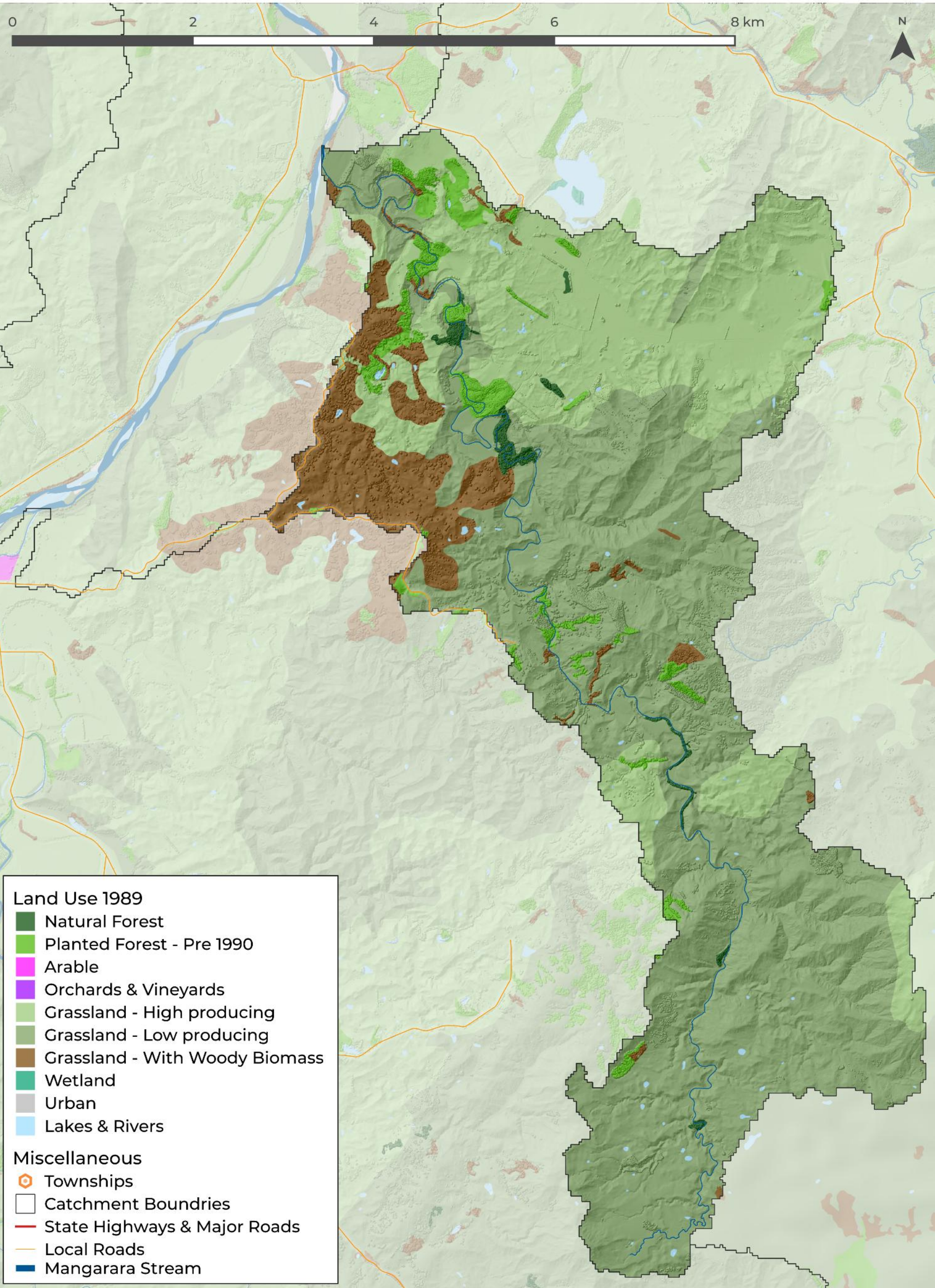
Land Use (LUCAS SubName) 1989 - Mangarara



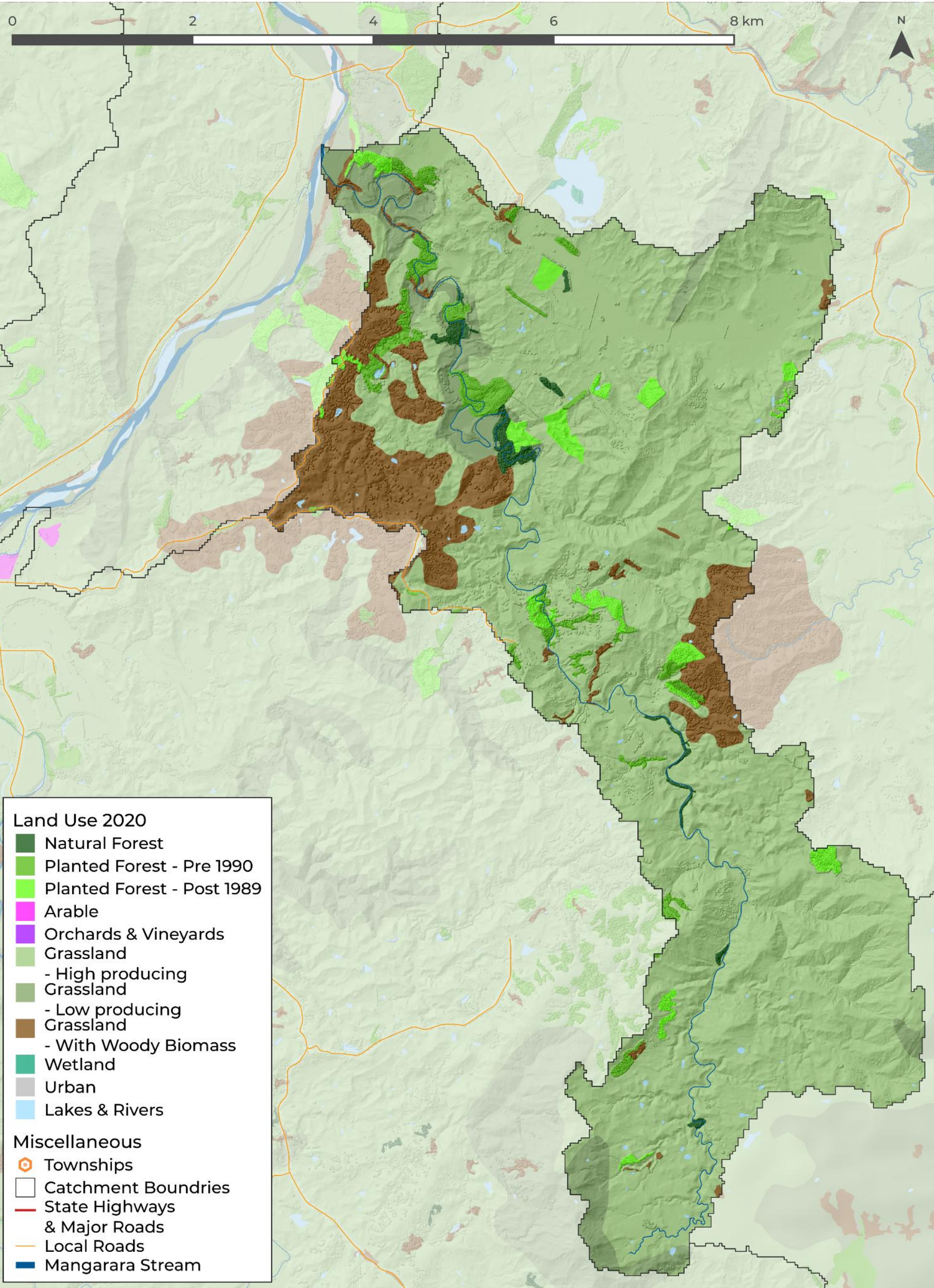
Land Use (LUCAS SubName) 2020 - Mangarara



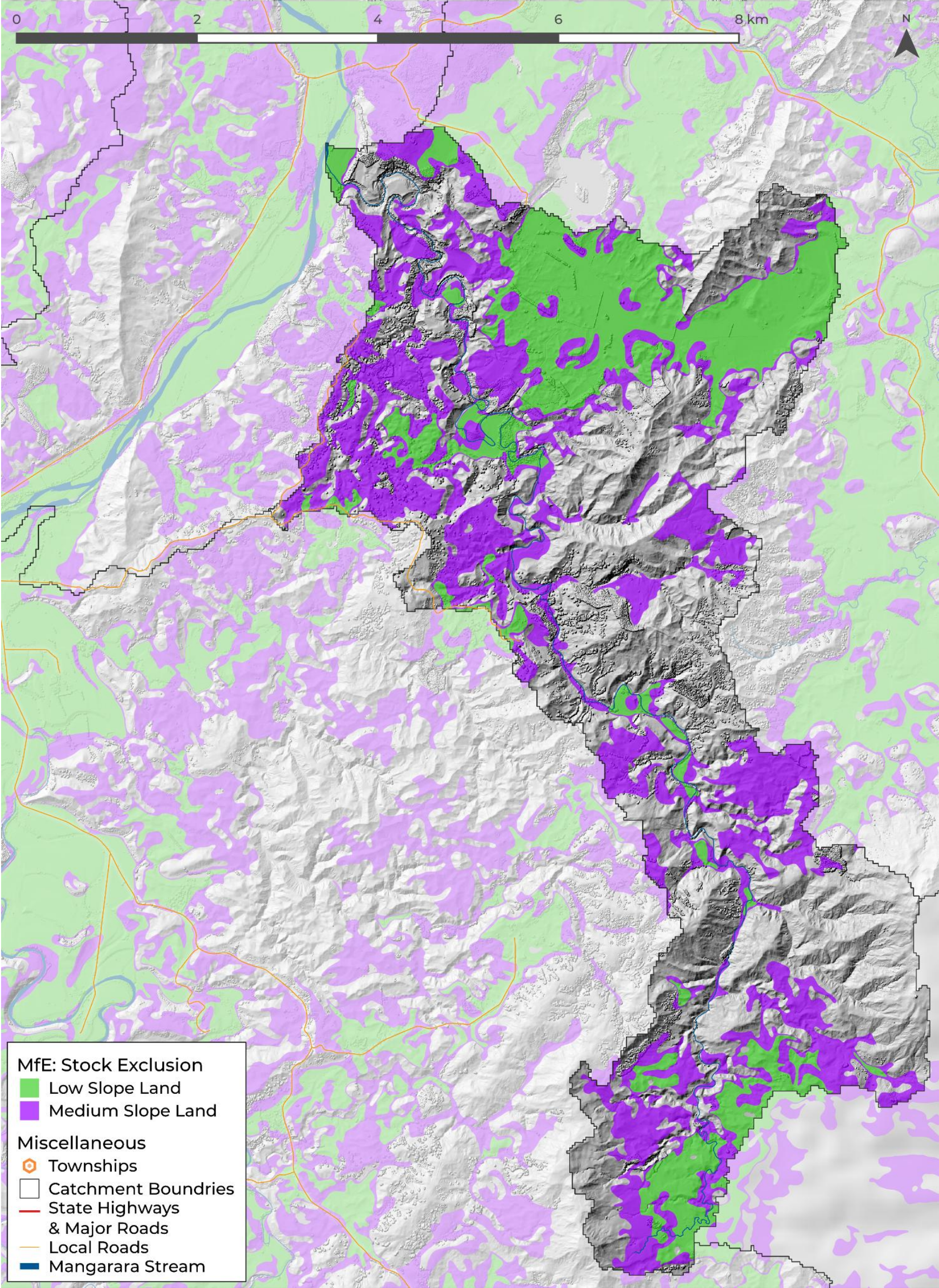
Land Use (LUCAS) 1989 - Mangarara



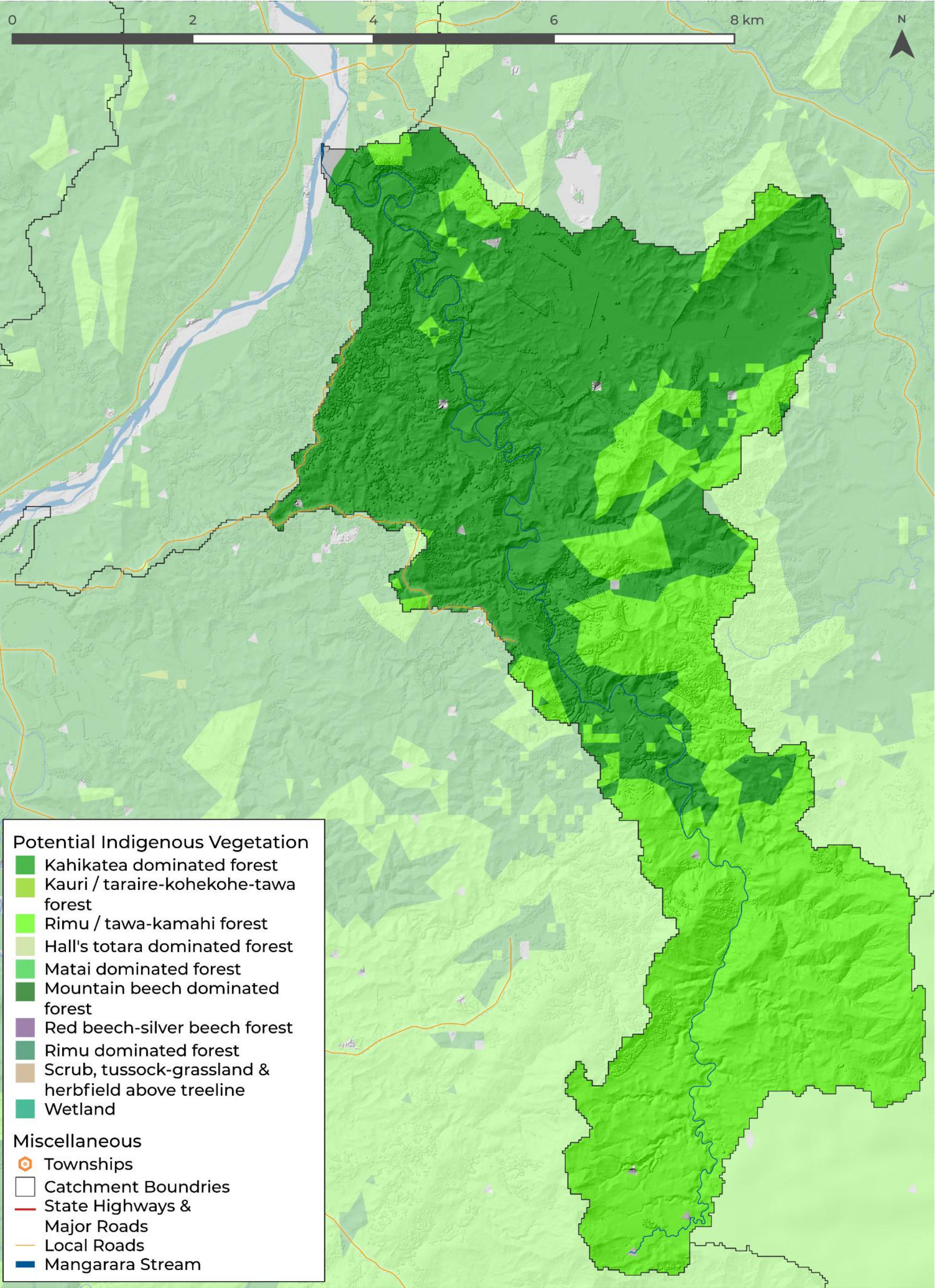
Land Use (LUCAS) 2020 - Mangarara



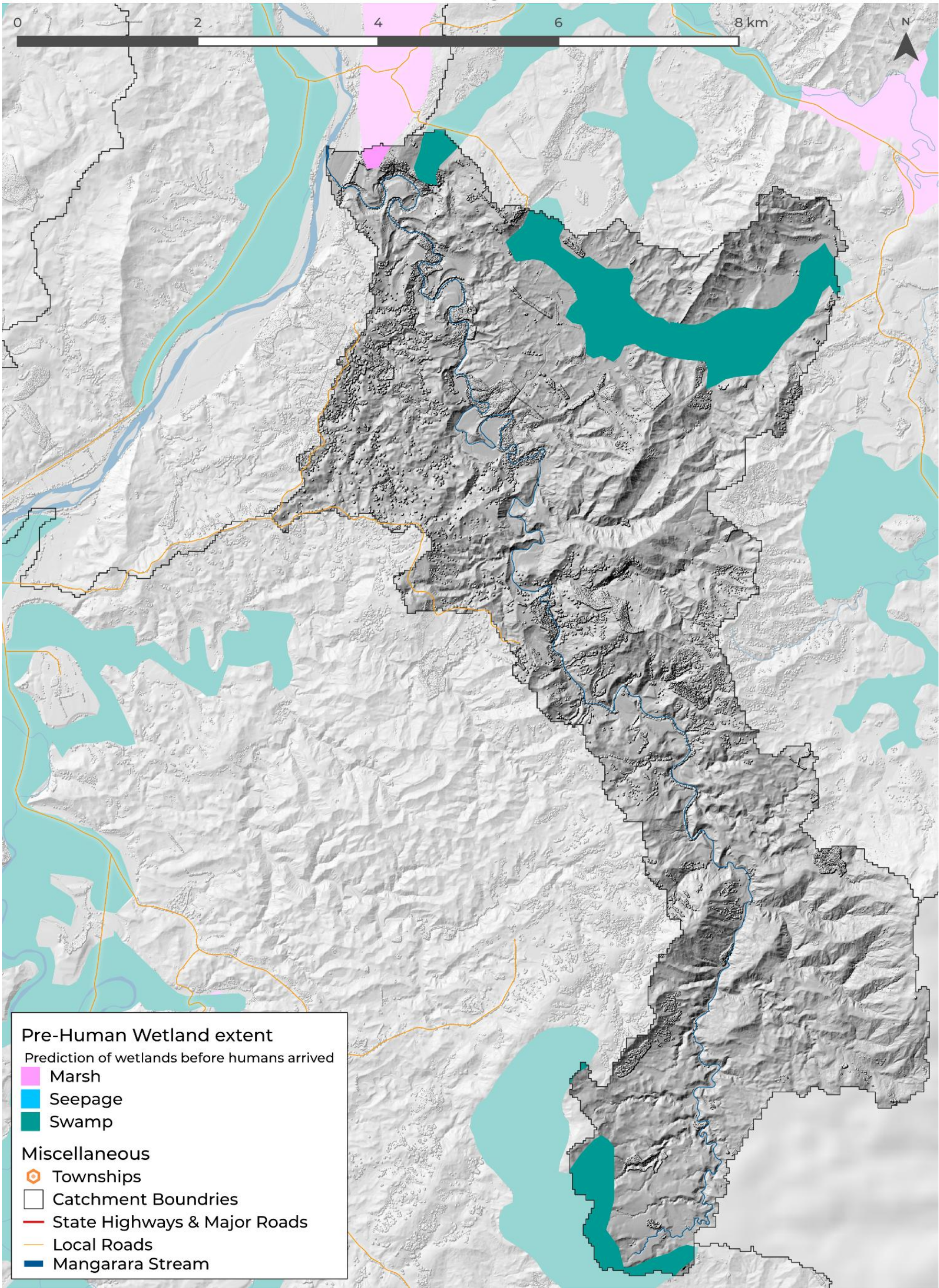
MfE: Stock Exclusion - Mangarara



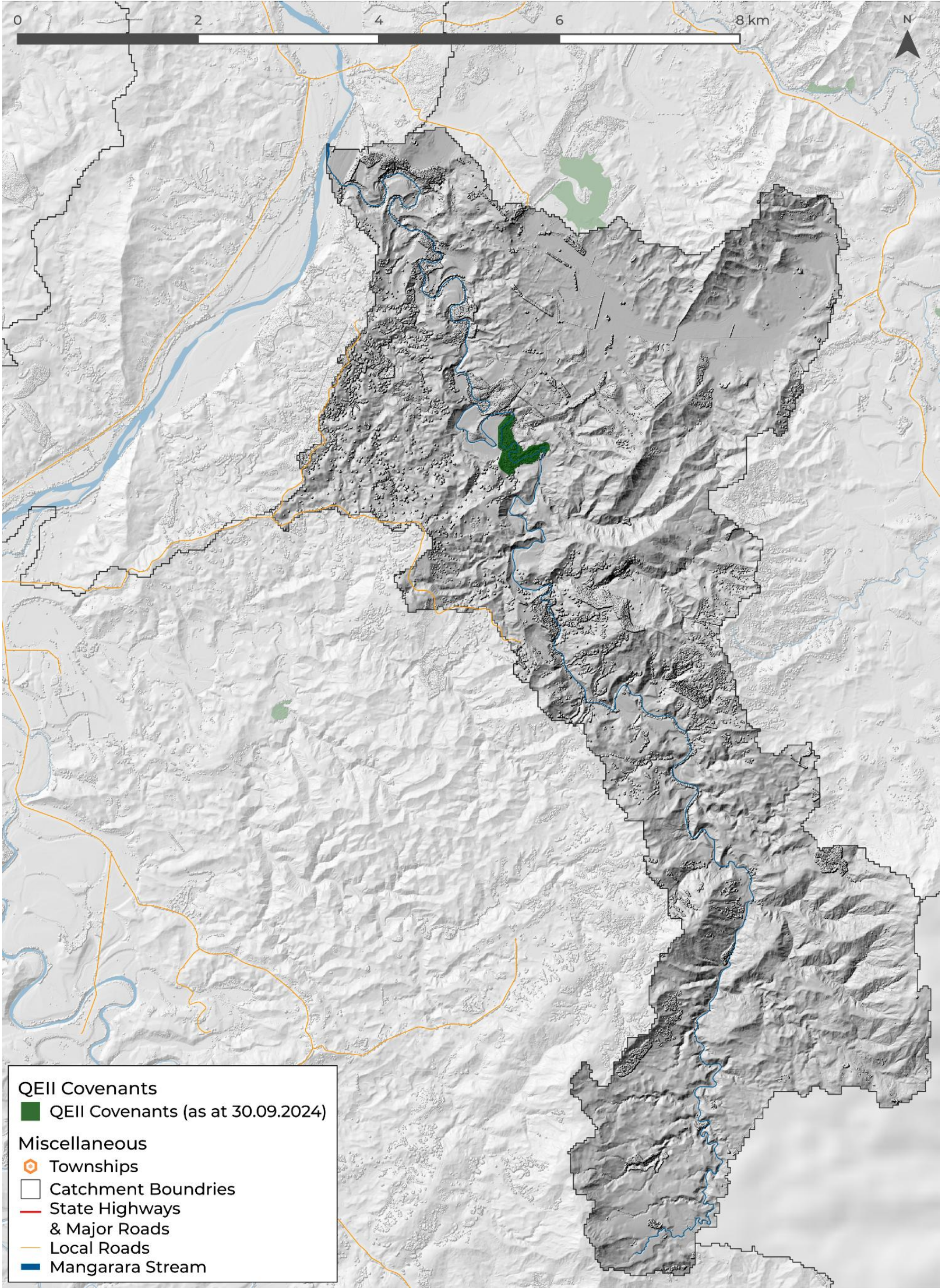
Potential Indigenous Vegetation - Mangarara



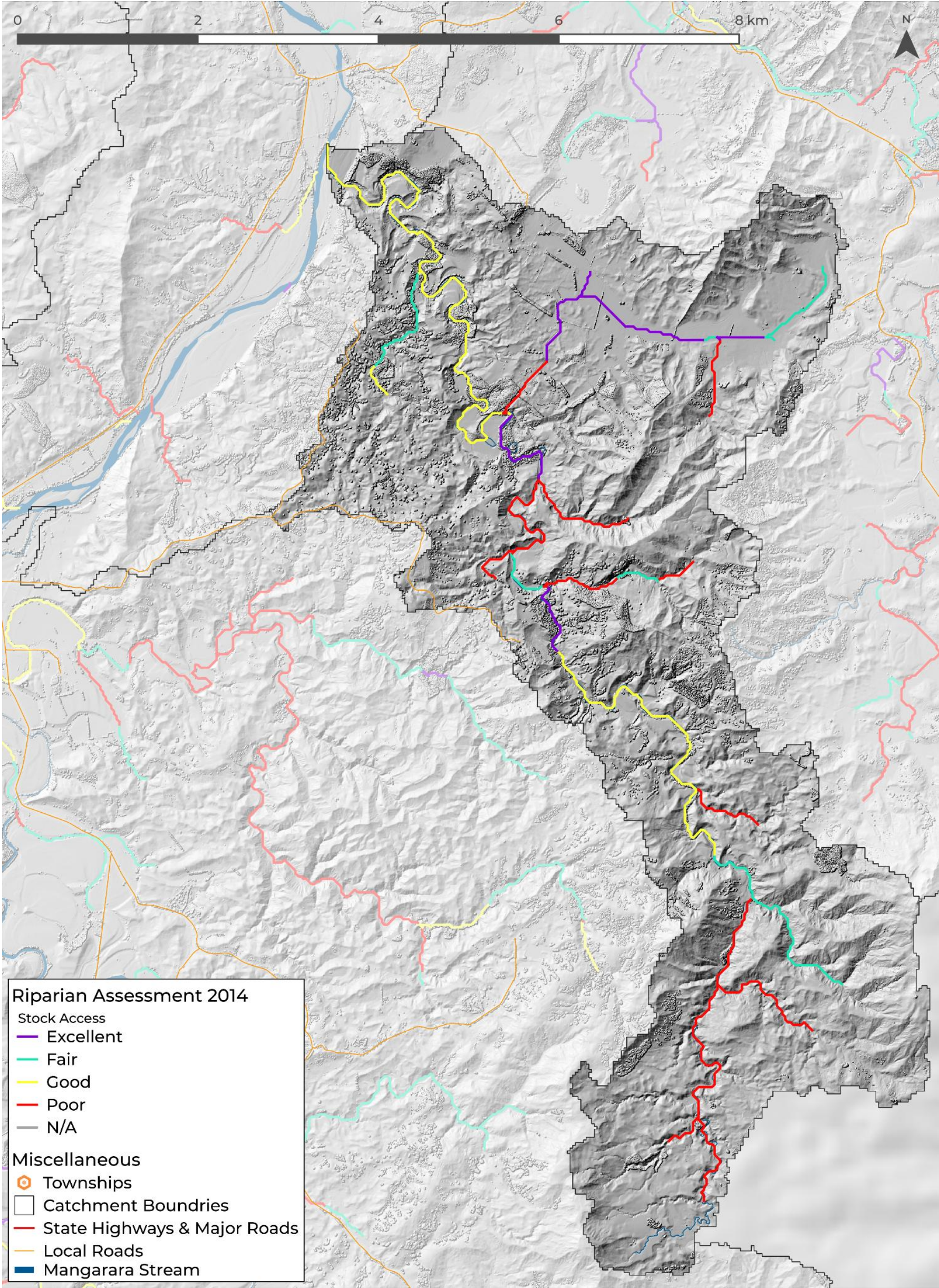
Pre-Human Wetland Extent - Mangarara



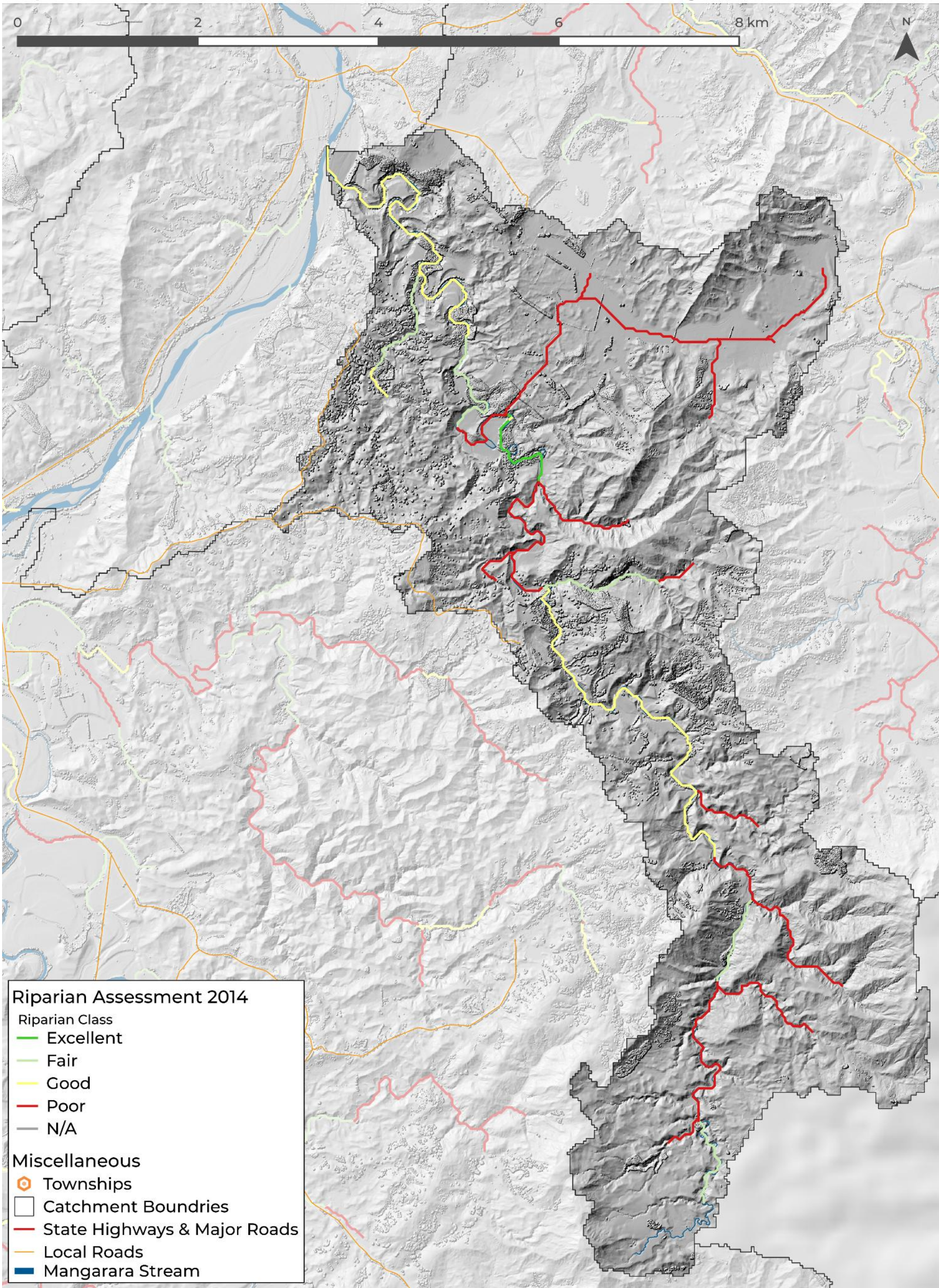
QEII Covenants (as at 30.09.2024) - Mangarara



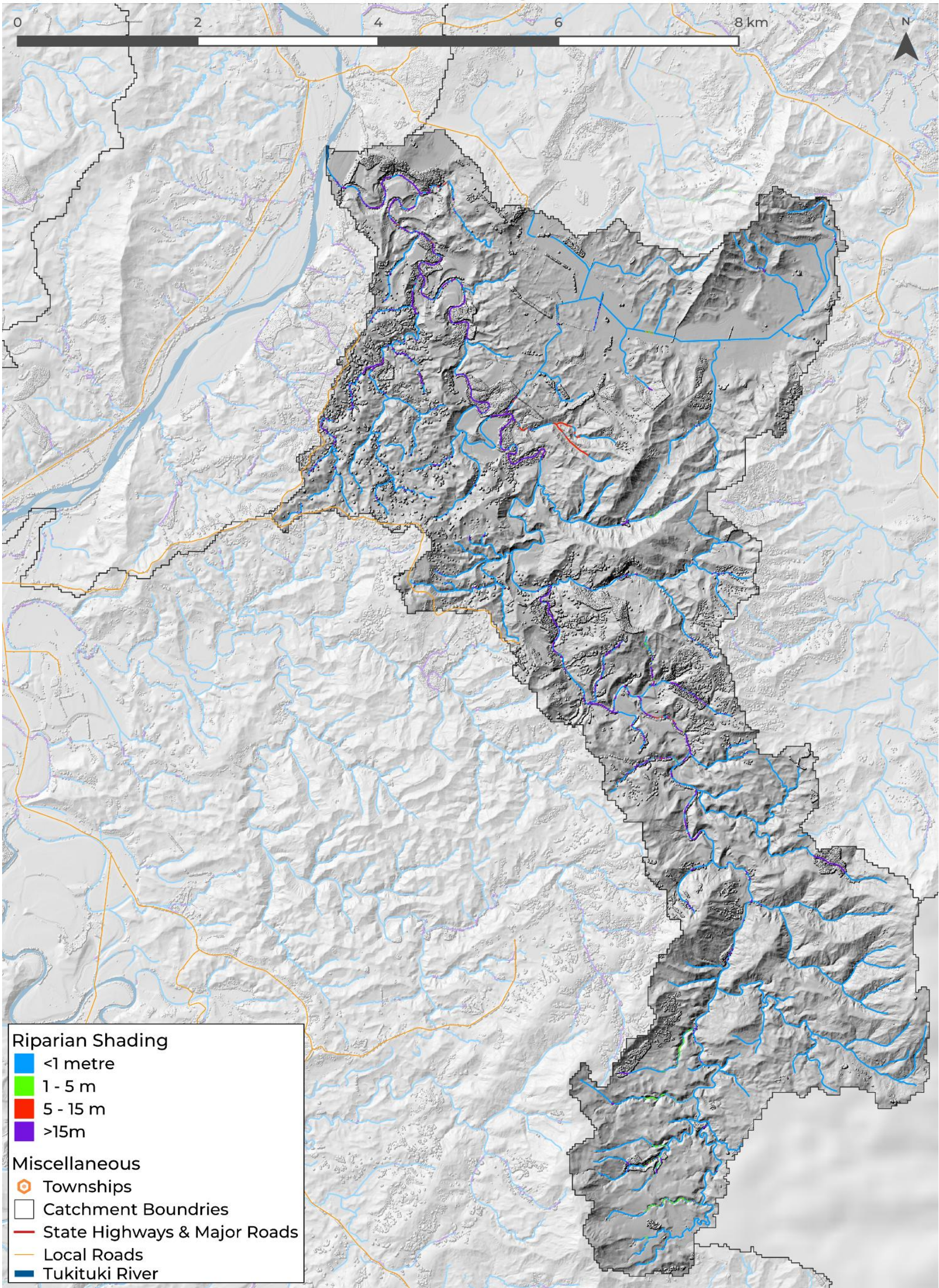
Riparian Assessment 2014 - Stock Access - Mangarara



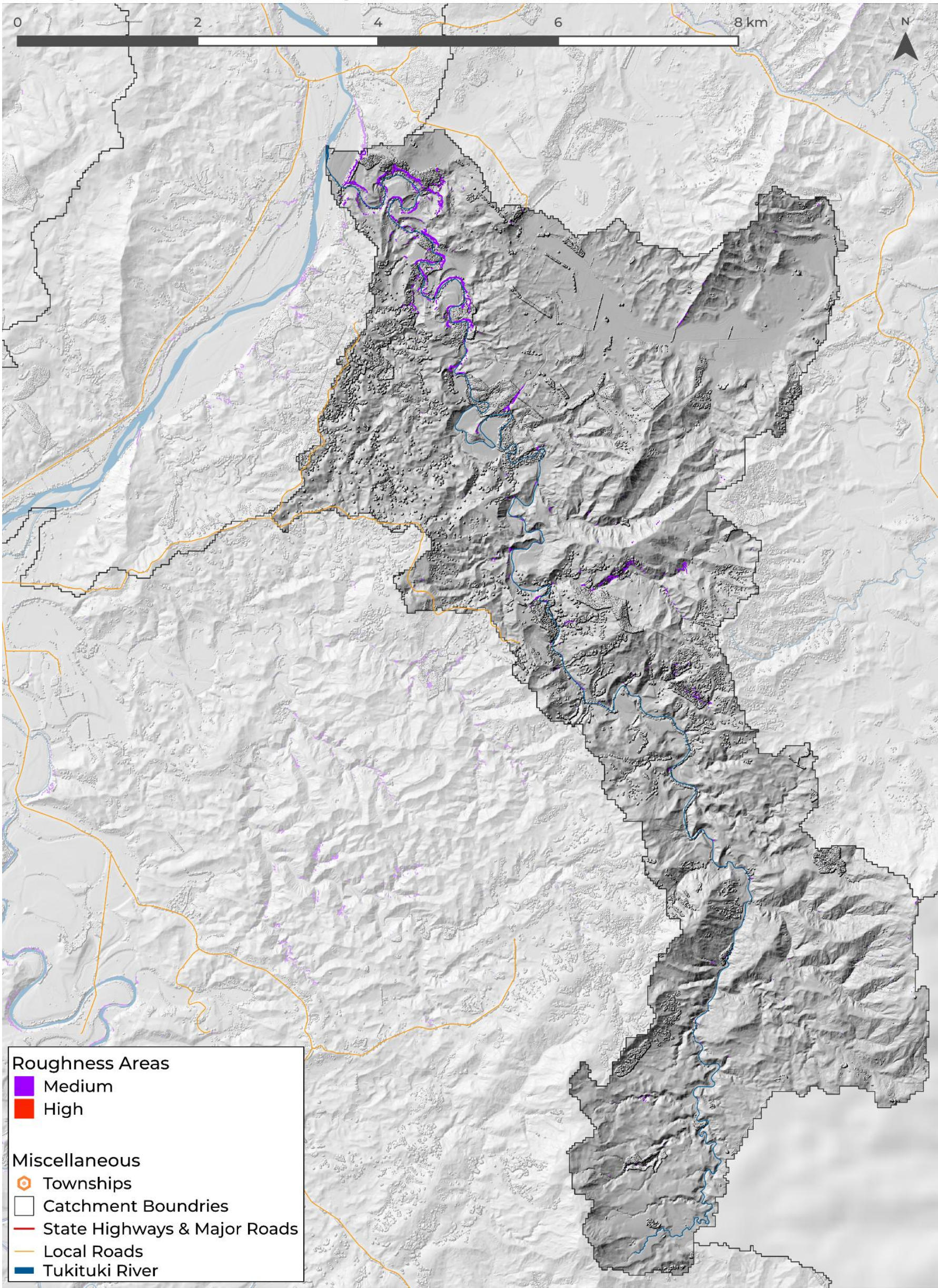
Riparian Assessment 2014 - Riparian Class - Mangarara



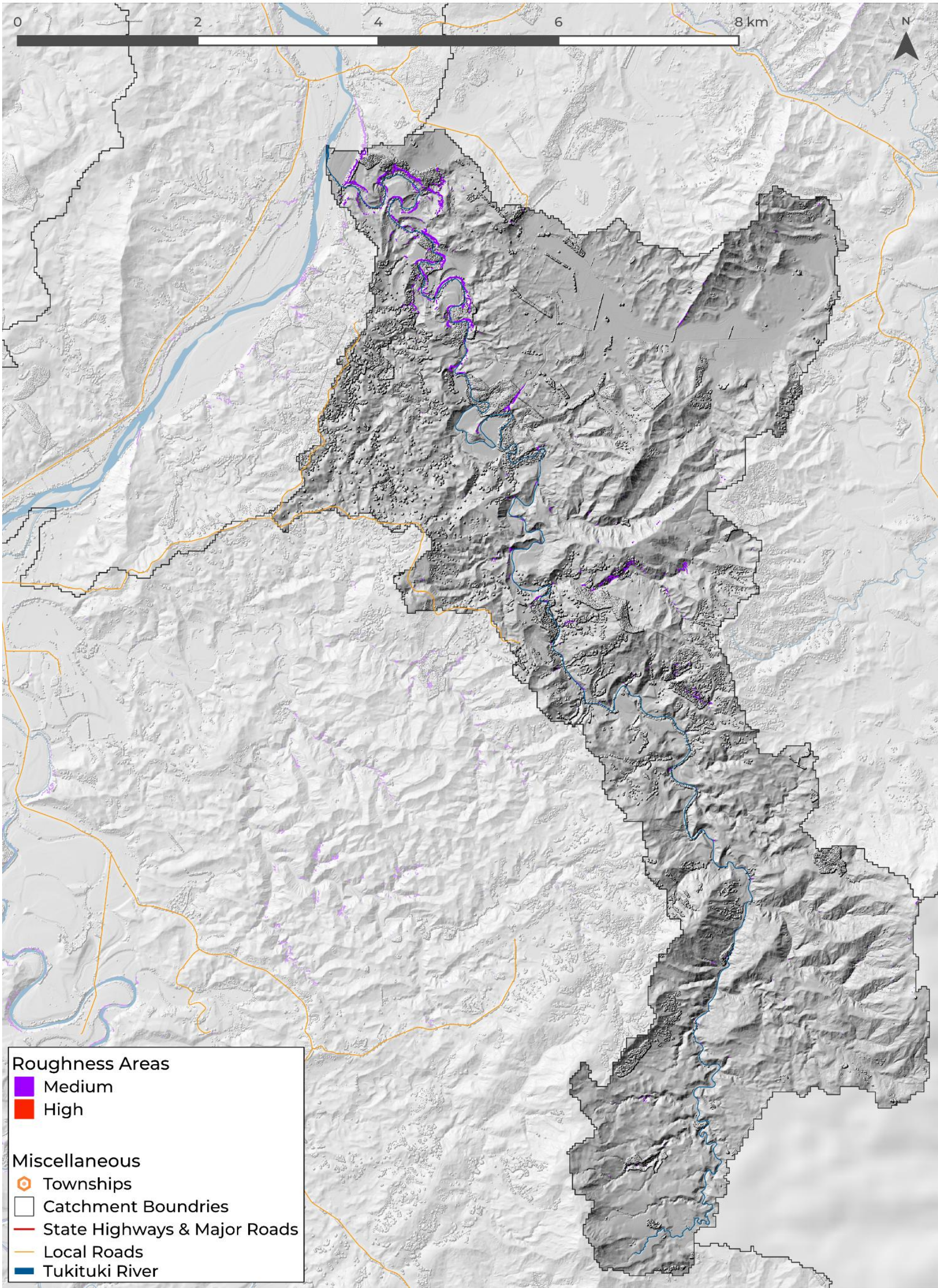
Riparian Shading Assessment - Mangarara



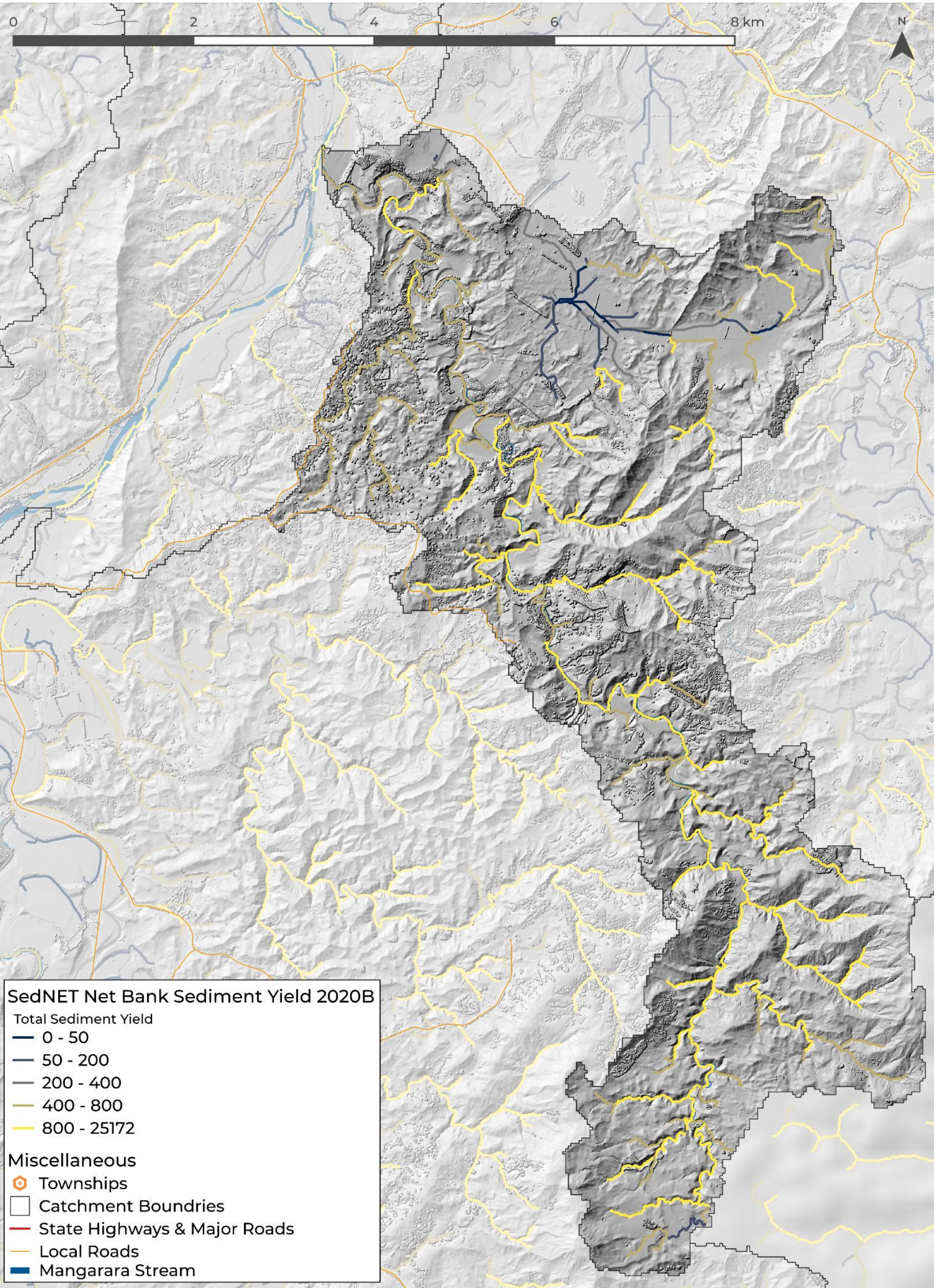
Roughness Areas - Mangarara



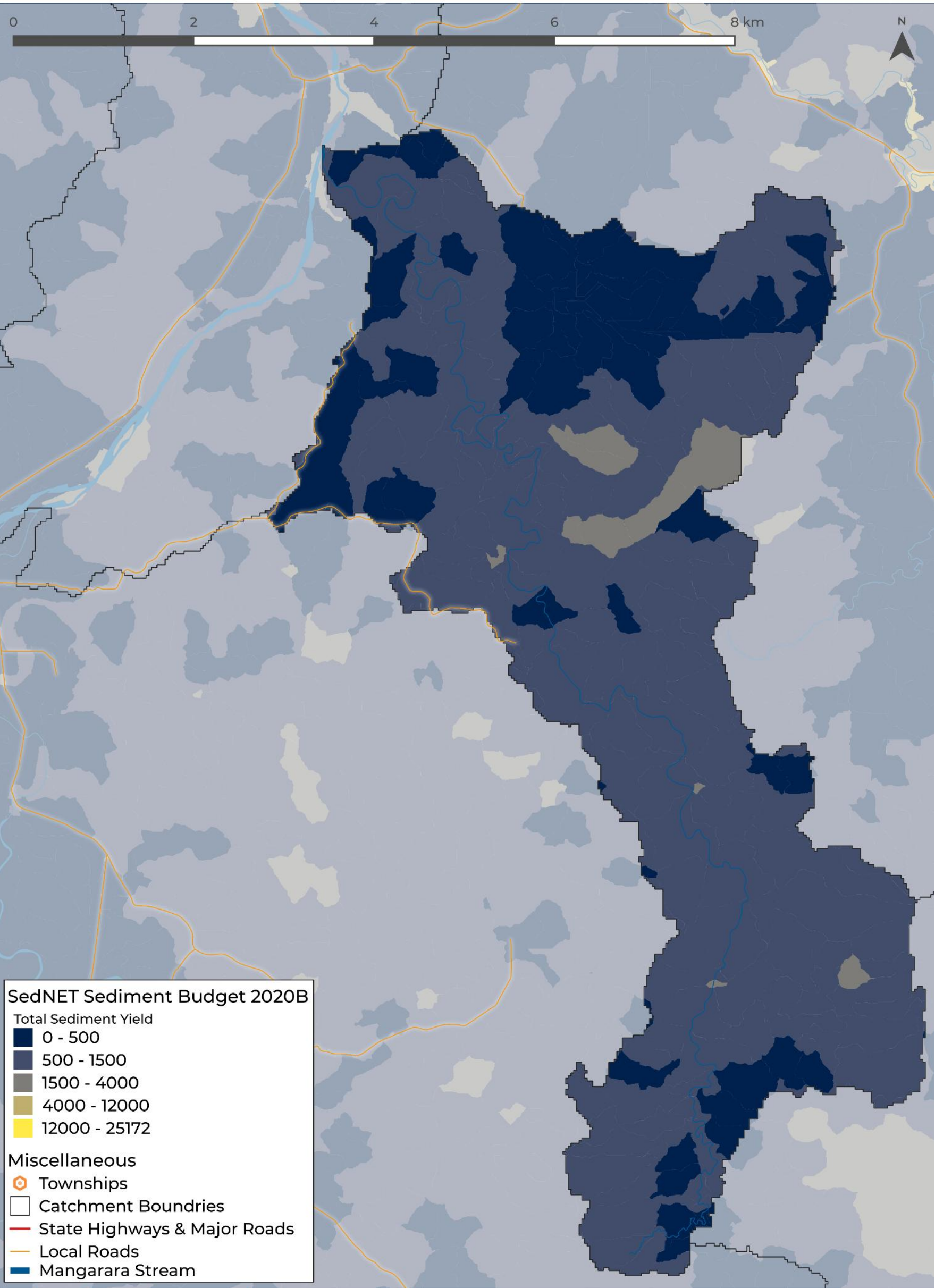
Roughness Areas - Mangarara



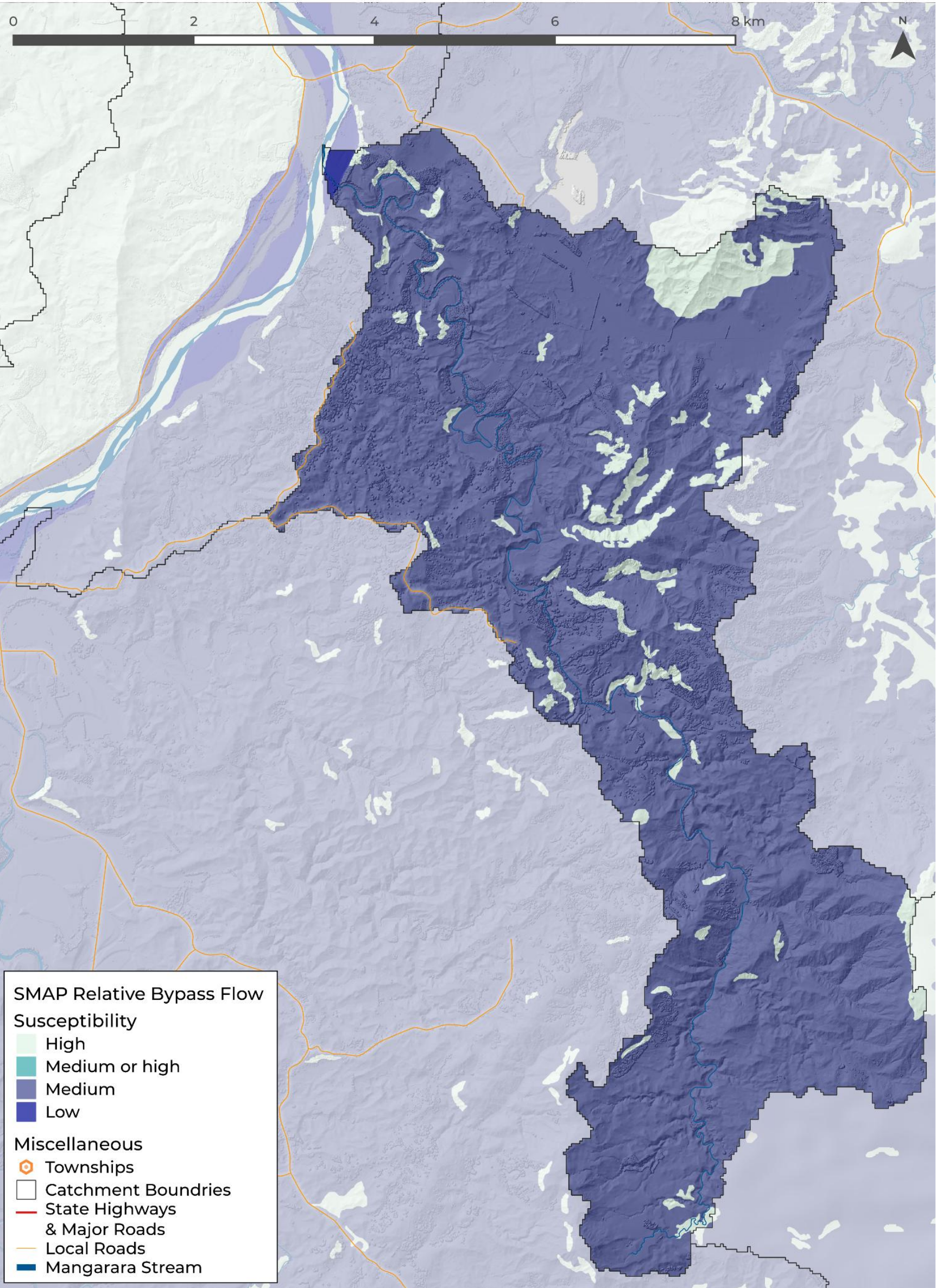
SedNET Net Bank Sediment Yield 2020B - TotSedYld - Mangarara



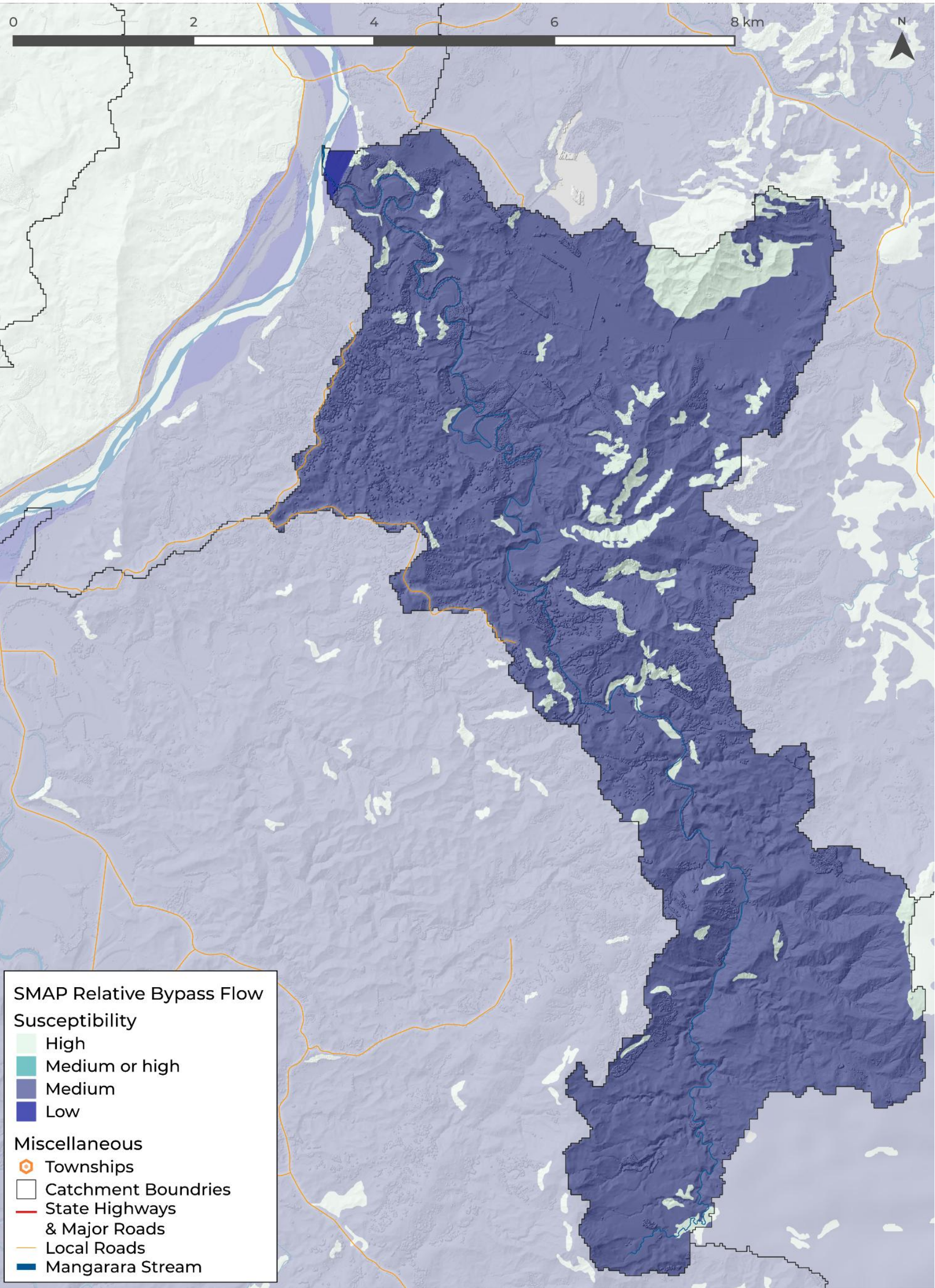
SedNET Sediment Budget 2020B - TotSedYld - Mangarara



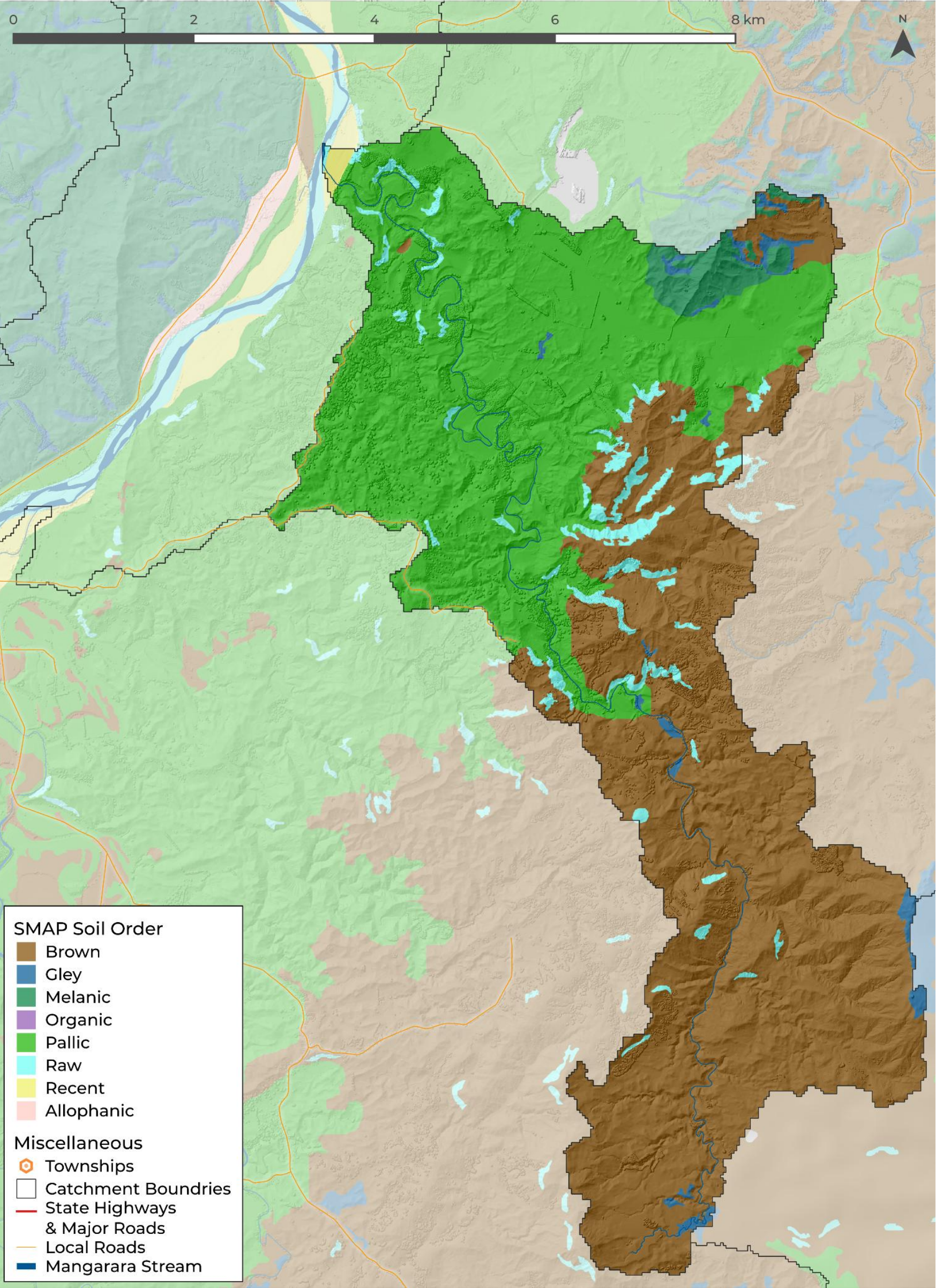
SMAP Relative Bypass Flow Susceptibility - Mangarara



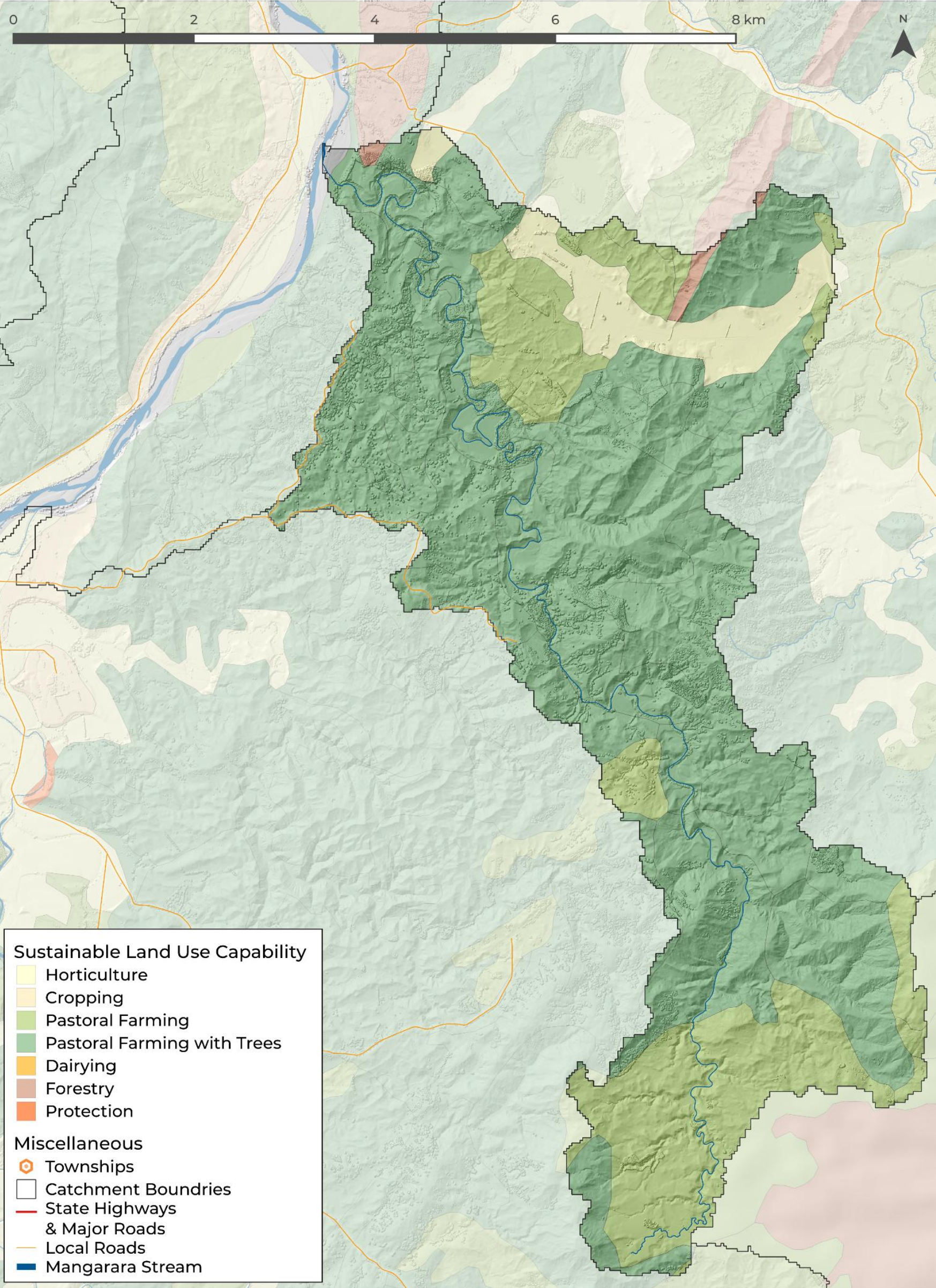
SMAP Relative Bypass Flow Susceptibility - Mangarara



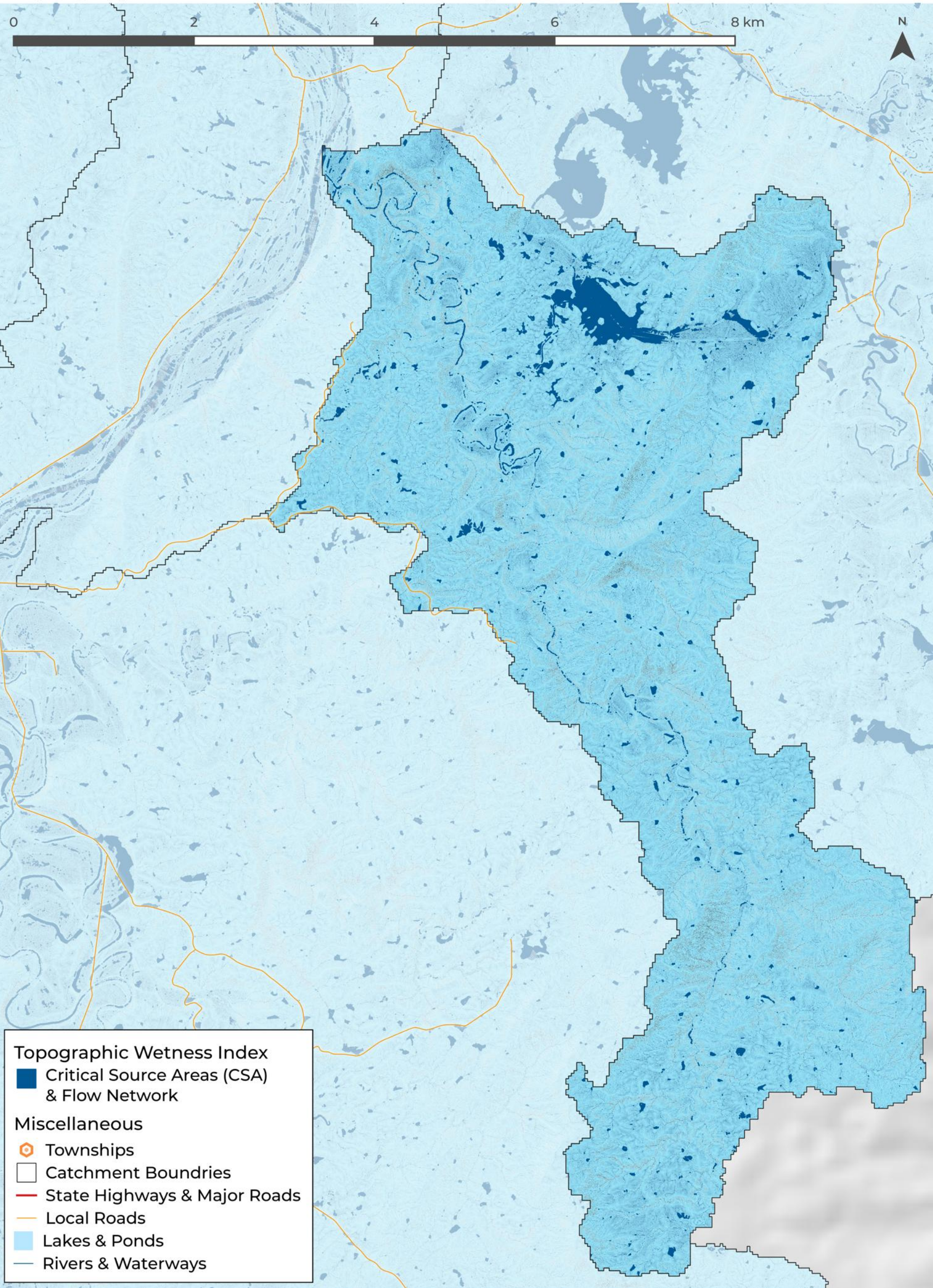
SMAP Soil Order - Mangarara



Sustainable Land Use Capability - Mangarara



Topographic Wetness Index - Mangarara



RUSLE - Revised Universal Soil Loss Equation - Mangarara

